



















# CITY OF BOSCOBEL DRAFT ZONING MAP (CENTRAL PORTION OF CITY)



0 0.05 0.1 0.2 Miles

-  Boscobel Boundary
-  Central Portion of City
-  Streams and Rivers
-  US Highways
-  State Roads
-  County Roads
-  Local Roads
  
- Zoning Districts**
-  AT Agricultural Transition District
-  R-1 Single Family Residential District
-  R-2 Multifamily Residential District
-  R-1A Rural Residential District
-  PUD Planned Unit Development District
-  B-1 Retail Business District
-  B-2 Highway Commercial District
-  C Conservation District
-  M-1 Light Industrial District
-  M-2 Heavy Industrial District
-  MH Residential Mobile Home Park District

Date: 12/2/2021

Sources: US Census Tigerline Shapefiles (2020)  
Assessors Data (2020)  
WI DNR (2020)

This map is not a survey of the actual boundary of any property this map depicts. This map is not a legally recorded map and is not intended to be one. SWWRPC is not responsible for any inaccuracies herein contained.

